



Elma Centennial Park – Buffalo Creek
763 Creek Road, Elma, NY 14059

Follow road into park. Go past three Stop signs – there will be a white fence and a slight right turn into the parking lot. Meet the bus here.

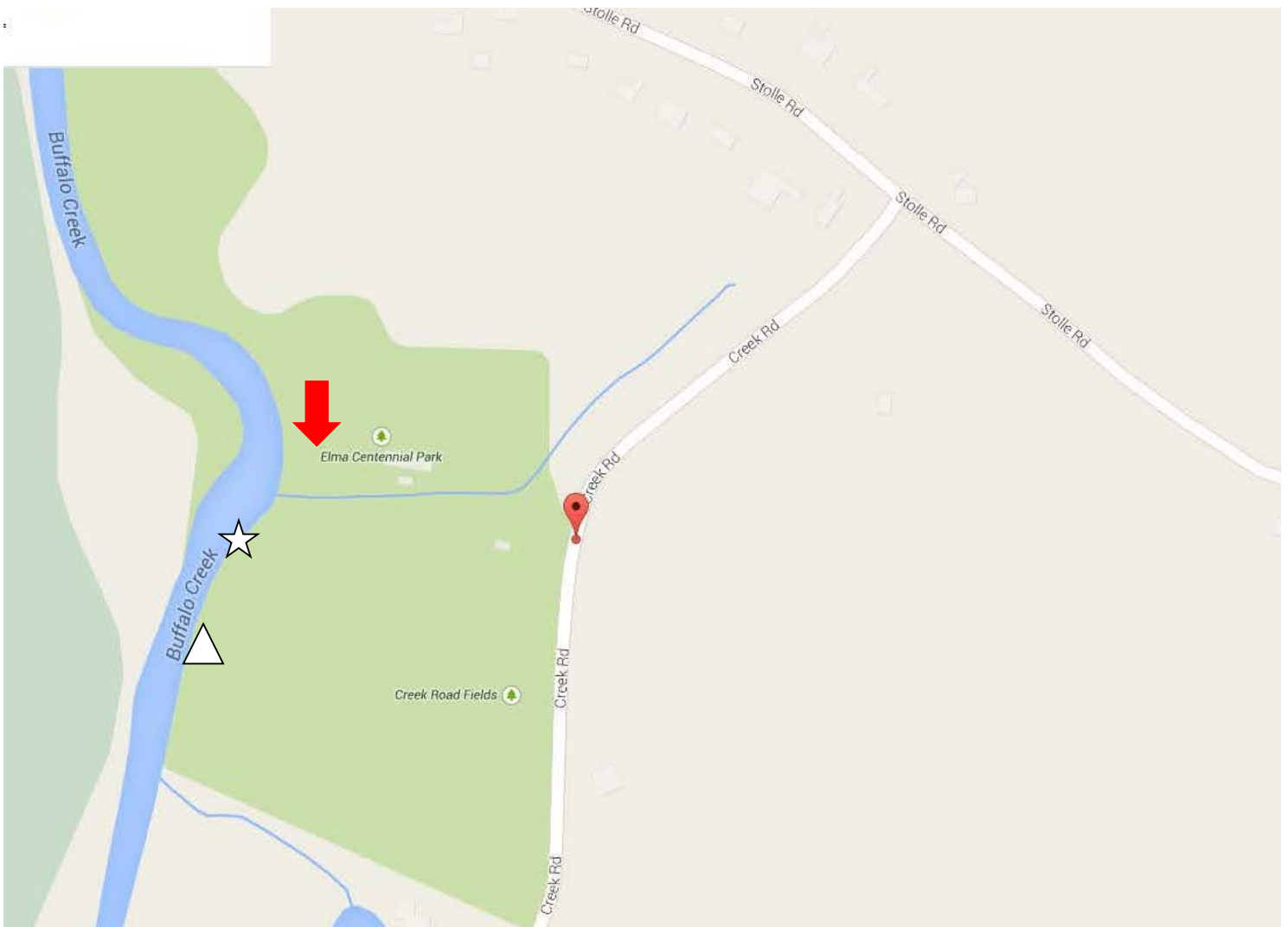
From the parking lot, cross and the walkway by the stop sign. Follow the paved walking path to the left towards the baseball field. Path curves to the right, where a bench sits at a dead end. Water is shallow with submerged rocks; bank is grassy with short ledge at water’s edge.

 = bus meeting place/parking lot

 = sampling site

 = Bathroom facilities

Porta-potties found throughout the park.





White fence by parking lot.



Crosswalk to paved path by stop sign.



Path to sample site.



Right path to dead end.



Bench at sample site.



Grassy area at sample site.

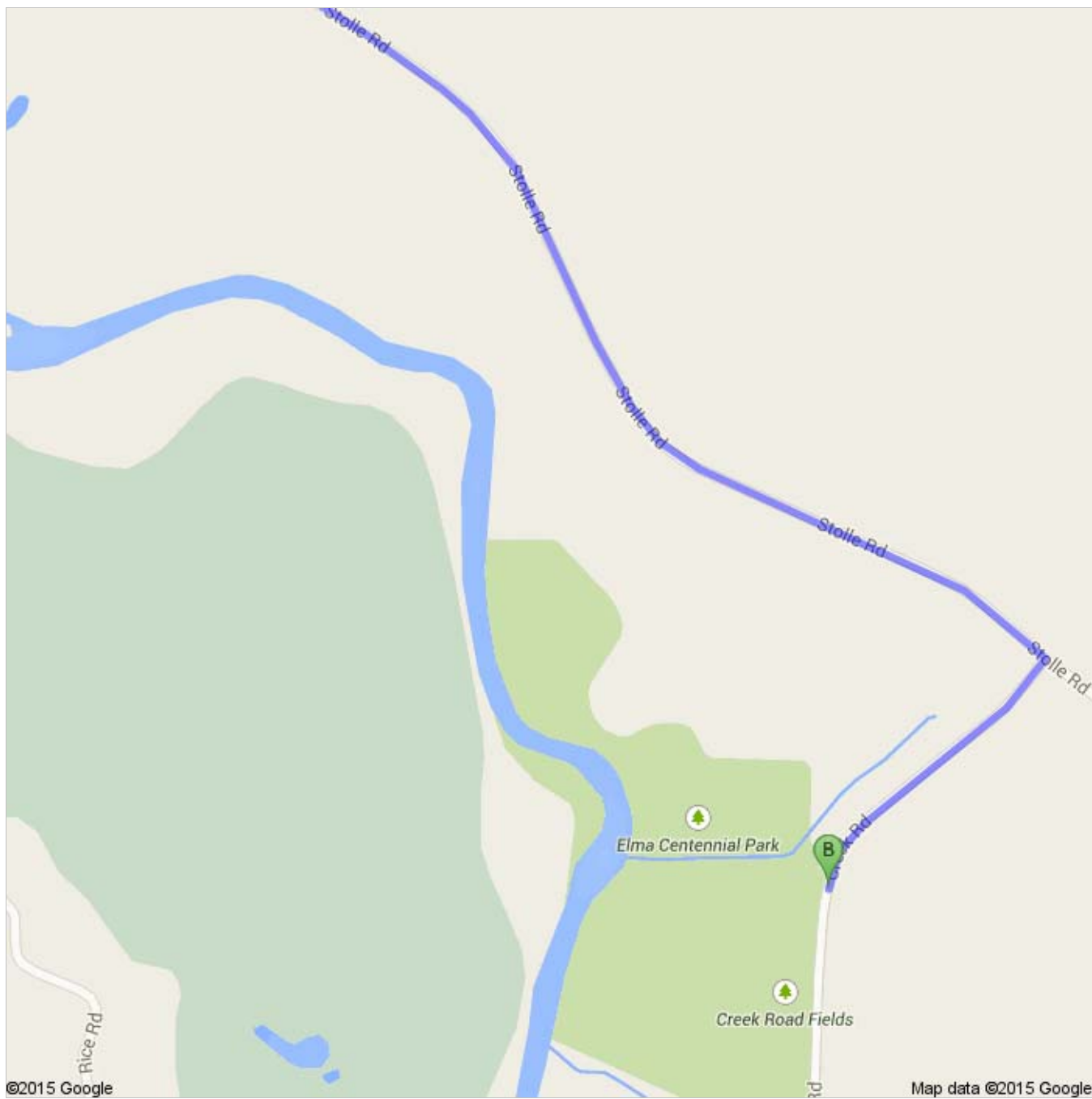



Directions to 763 Creek Rd, Elma, NY 14059

11.6 mi – about 21 mins


Elma Centennial Park

Follow road through parking lot to the river.




 93 Honorine Dr, Cheektowaga, NY 14227


1. Head **west** on **Reinstein Reserve Rd** toward **Honorine Dr** go 217 ft
total 217 ft

 2. Turn right onto **Honorine Dr** go 295 ft
total 0.1 mi


 3. Turn right at the 1st cross street onto **Como Park Blvd** go 1.1 mi
About 3 mins total 1.2 mi

 4. Turn right onto **NY-78 S/US-20 W/Transit Rd** go 3.7 mi
About 7 mins total 4.9 mi

 5. Turn left onto **Bullis Rd** go 5.1 mi
About 8 mins total 10.0 mi

 6. Turn right onto **Stolle Rd** go 1.4 mi
About 2 mins total 11.4 mi

 7. Turn right onto **Creek Rd** go 0.2 mi
Destination will be on the left total 11.6 mi

 763 Creek Rd, Elma, NY 14059

These directions are for planning purposes only. You may find that construction projects, traffic, weather, or other events may cause conditions to differ from the map results, and you should plan your route accordingly. You must obey all signs or notices regarding your route.

Map data ©2015 Google

Directions weren't right? Please find your route on maps.google.com and click "Report a problem" at the bottom left.